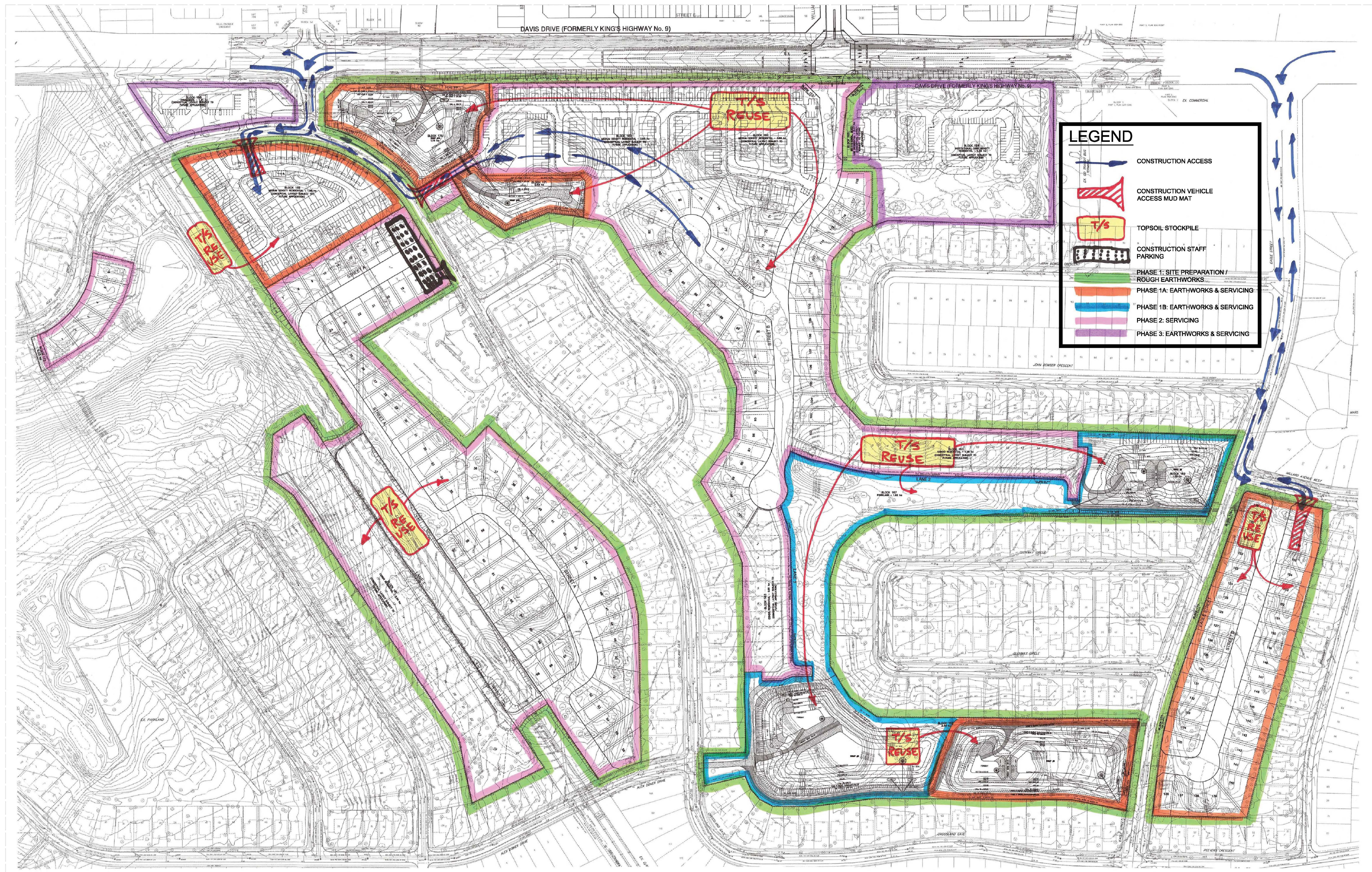



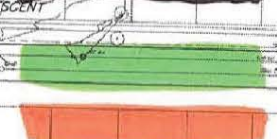







File : S:\2014 Projects\UD\Subdivisions\UD14-0550 Marianneville_GlenwayEst_NWKT\300-Design-Engineering\305-Reports\Reports\Erosion & Sediment ContConstruction Management Plan April 15, 2015.dwg Date : Apr 15, 2015 - 10:15am, Edit By : Dima



LEGEND


-  CONSTRUCTION ACCESS
-  CONSTRUCTION VEHICLE ACCESS MUD MAT
-  TOPSOIL STOCKPILE
-  CONSTRUCTION STAFF PARKING
-  PHASE 1: SITE PREPARATION / ROUGH EARTHWORKS
-  PHASE 1A: EARTHWORKS & SERVICING
-  PHASE 1B: EARTHWORKS & SERVICING
-  PHASE 2: SERVICING
-  PHASE 3: EARTHWORKS & SERVICING

BENCHMARK
 ELEVATIONS SHOWN ON THIS SKETCH ARE RELATED TO GEODETIC DATUM AND ARE DERIVED FROM MINISTRY OF NATURAL RESOURCES BENCHMARK No. 05419999923 HAVING A PUBLISHED ELEVATION OF 274.360.

No.	DESCRIPTION	DATE	BY
3	THIRD SUBMISSION	04/15/2015	PAS
2	SECOND SUBMISSION	12/23/2014	PAS
1	FIRST SUBMISSION	10/14/2014	PAS

CONSTRUCTION MANAGEMENT PLAN

TOWN OF NEWMARKET
 MARIANNEVILLE DEVELOPMENT LTD.



DESIGN BY: P.A.S.	DRAWN BY: P.A.S.	PROJECT No.
SCALE: NTS	DATE: OCTOBER 2014	UD14-0550
Accepted as to form in reliance upon the professional skill and ability of Cole Engineering Group Limited, Consulting Engineers, as to design and specification.		DRAWING No.
Manager of Developed Engineering		CMP
Date		TOWN FILE No.:

© COPYRIGHT 2014, Cole Engineering Group Ltd.